



Panel for Educational Policy Meeting – Thursday, February 9, 2012

Directions to Brooklyn Technical High School

29 Fort Greene Place – Brooklyn, NY 11217


Buses:


 **B25, B26, B52 to Fort Greene Place & Fulton Street.** Walk **North** on Fort Greene Place and Brooklyn Technical High School will be on the **RIGHT**.

 **B38 to Fort Greene Place & DeKalb Avenue.** Walk **South** on Fort Greene Place and Brooklyn Technical High School will be on the **LEFT**.

Subways:

 Take **B, M, Q, R** to **Dekalb Avenue**. Walk **EAST** on **Dekalb Ave** and turn **RIGHT** on Fort Greene Place. Brooklyn Technical High School will be on the **LEFT**.

 Take **2, 3, 4, 5** to **Nevins Street**. Walk **SOUTHEAST** on Fulton Street and turn **LEFT** on **Fort Greene Place**. Proceed until **29 Fort Greene Place** and Brooklyn Technical High School will be on the **RIGHT**.

 Take **G** to **Fulton Street**. Walk one block **WEST** and turn **RIGHT** on Fort Greene Place. Proceed until 29 Fort Greene Place and Brooklyn Technical High School will be on the **RIGHT**.

Driving:

From Bronx –

1. Take **I-895-S/SHERIDAN EXPY** toward **TRIBORO BR.**
2. **I-895-S/SHERIDAN EXPY** becomes **I-278 W** (Portions toll)
3. Take the **TILLARY ST** exit, **EXIT 29**, toward **MANHATTAN BR/BYLYN CIVIC CENTER** – .2 miles
4. Turn **SLIGHT RIGHT** into **TILLARY ST.** – .2 miles
5. Turn **LEFT** onto **FLATBUSH AVE EXT** – .5 miles
6. Turn **SLIGHT LEFT** onto **FULTON ST.**
7. Turn **LEFT** onto **FORT GREENE PL/BROOKLYN TECH PL.** –.1 miles
8. **29 FORT GREENE PL** is on the **RIGHT**.

From Queens –

1. Take **I-495W**
2. Merge onto **I-278W/BROOKLYN QUEENS EXPY** via **EXIT 17W** toward **BROOKLYN** – 5.7 miles

Panel for Educational Policy Meeting – Thursday, February 9, 2012

3. Take the **TILLARY ST** exit, **EXIT 29**, toward **MANHATTAN BR/BYLYN CIVIC CENTER** – .2 miles
4. Turn **SLIGHT RIGHT** into **TILLARY ST.** – .2 miles
5. Turn **LEFT** onto **FLATBUSH AVE EXT** – .5 miles
6. Turn **SLIGHT LEFT** onto **FULTON ST.**
7. Turn **LEFT** onto **FORT GREENE PL/BROOKLYN TECH PL.** –.1 miles
8. **29 FORT GREENE PL** is on the **RIGHT.**

From Manhattan –

1. Take **MANHATTAN BRIDGE**
2. **MANHATTAN BRIDGE** becomes **FLATBUSH AVE EXT.** – .7 miles
3. Turn **SLIGHT LEFT** onto **FULTON ST.** – .3 miles
4. Turn **LEFT** onto **FORT GREENE PL/BROOKLYN TECH PL.** –.1 miles
5. **29 FORT GREENE PL** is on the **RIGHT.**

From Staten Island –

1. Take **I-278 E** toward **BELT PKWY EAST**
2. Take **EXIT 27** toward **ATLANTIC AVE**
3. Take the **ATLANTIC AVE** ramp
4. Turn **SLIGHT RIGHT** onto **ATLANTIC AVE** – 1.4 miles
5. Turn **LEFT** onto **S PORTLAND AVE** – .2 miles
6. Turn **LEFT** onto **FULTON ST.** – .1 miles
7. Turn **RIGHT** onto **FORT GREENE PL/BROOKLYN TECH PL** – .1 miles
8. **29 FORT GREENE PL** is on the **RIGHT.**